

Stewart Park - Newham Grange

Newham Grange Country Farm is a popular tourist destination, which welcomes bikers and walkers. The Farm is surrounded by a network of cycle paths and is easily accessible by bike. There are places to leave your bike if you wish to tour the Farm and meet the animals, alternatively, you could use the Picnic Area or visit the Café for refreshments.

DESCRIPTION:

- Setting off from the entrance/exit to Stewart Park on Stokesley Road, walk with your bike along the footpath to the right to just past the bus stop on Stokesley Road. Take care in crossing Stokesley Road via the traffic island, and then ride along Gainsborough Road.
- Follow Gainsborough Road to The Derby, passing Marton manor School on the left hand side of the road. Turn left upon reaching Trigo Close, and cross the road closure. At the end of Trigo Close, turn left on to Larkspur Road. Take the cycle path on the left which runs along the edge of the school field.
- Follow this cycle path South and use the A174 underpass. Upon reaching the Southern side of the underpass, bear right, and head down the hill towards the bridge.

Approximate Route Duration: 1 1/4 miles (10 minutes)

Take care here as the hill is steep and the bridge crossing Marton West Beck is narrow. Cross the bridge and head up the steep hill on the other side of the beck.

- At the top of the hill, turn right and follow the cycle path which goes through Tollesby Bridge. After crossing the road at Tollesby Bridge (to the cycle path on the opposite side of the road), turn right and follow the cycle path until reaching Newham Grange Country Farm.
- From the Farm, why not visit Hemlington for a circular ride taking in the beautiful Hemlington Lake?
- A range of maps of routes between Pallister Park and Hemlington Lake via Stewart Park and Newham Grange Country Farm can be found at Pallister Park, Stewart Park visitors Centre, Newham Grange

Country Farm and Hemlington Recreation Centre.

For more information about any of the above, visit www.middlesbrough.gov.uk or phone:
Pallister Park 01642 515683
Stewart Park 01642 577325
Newham Grange Country Farm 01642 577325
Hemlington Recreation Centre 01642 596546 or 515680





















middlesbrough
cycle routes

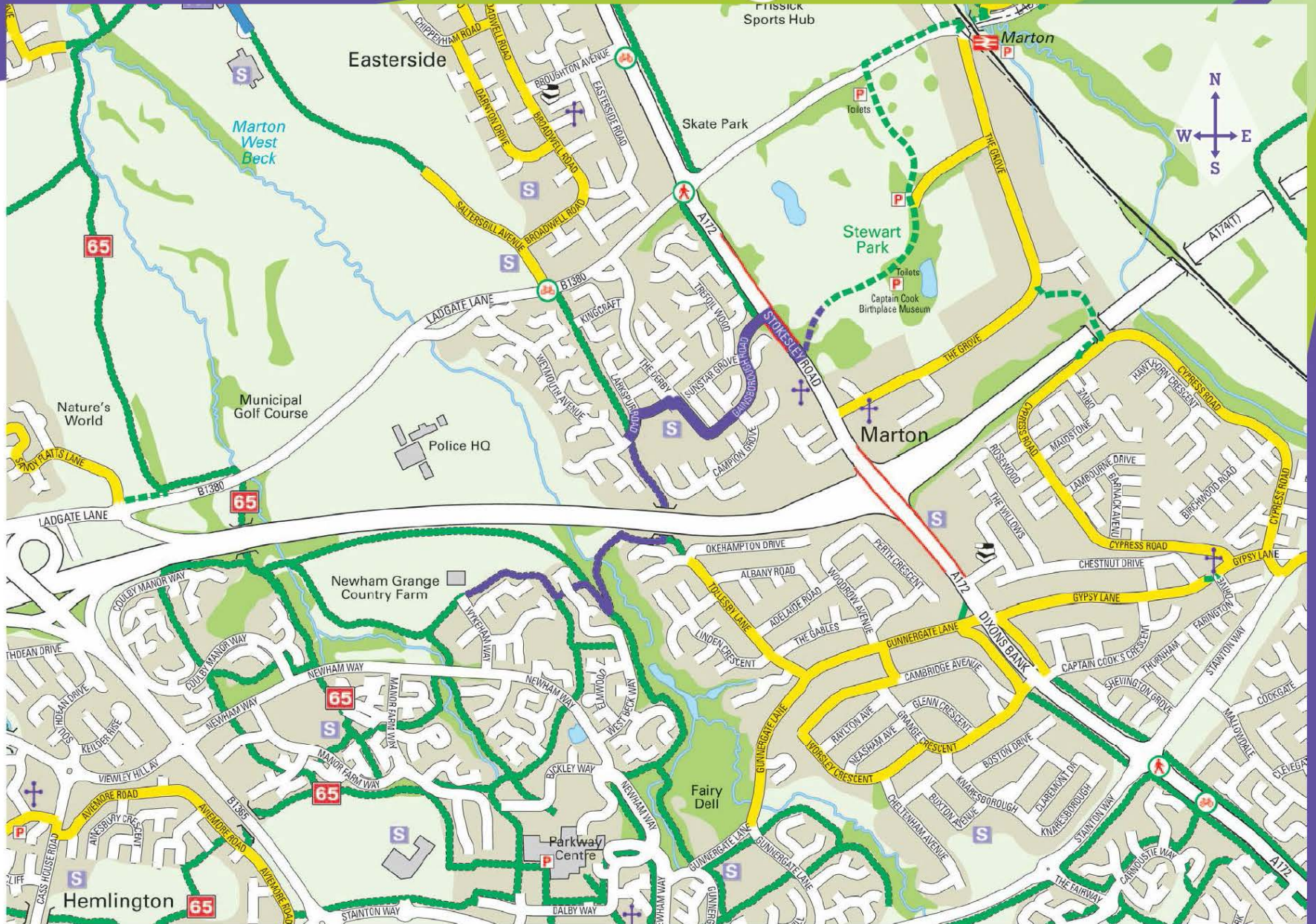


Stewart Park - Newham Grange

Approximate Route Duration:
1 1/4 miles (10minutes)

Key

-  Route direction
-  Advisory Cycle Route
-  Signed Cycle Route
-  Traffic-free Cycle Path
-  Rough Bridleway
-  Footpath
-  On Carriage Cycle Lane
-  Bus Lane
-  National Cycle Network
-  Pelican Crossing
-  Toucan Crossing
-  School
-  College
-  Hospital
-  Library
-  Place of Worship
-  Cycle Parking
-  Cycle Centre (free secure cycle parking)



0 Miles

1

0 Kilometres

1

2